









# Dickinson County Wind Farms

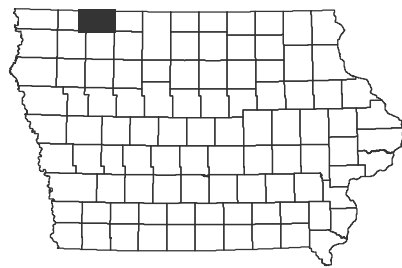
**Legend**

-  State Highway
-  Paved County Road
-  Gravel Road
-  City Limits

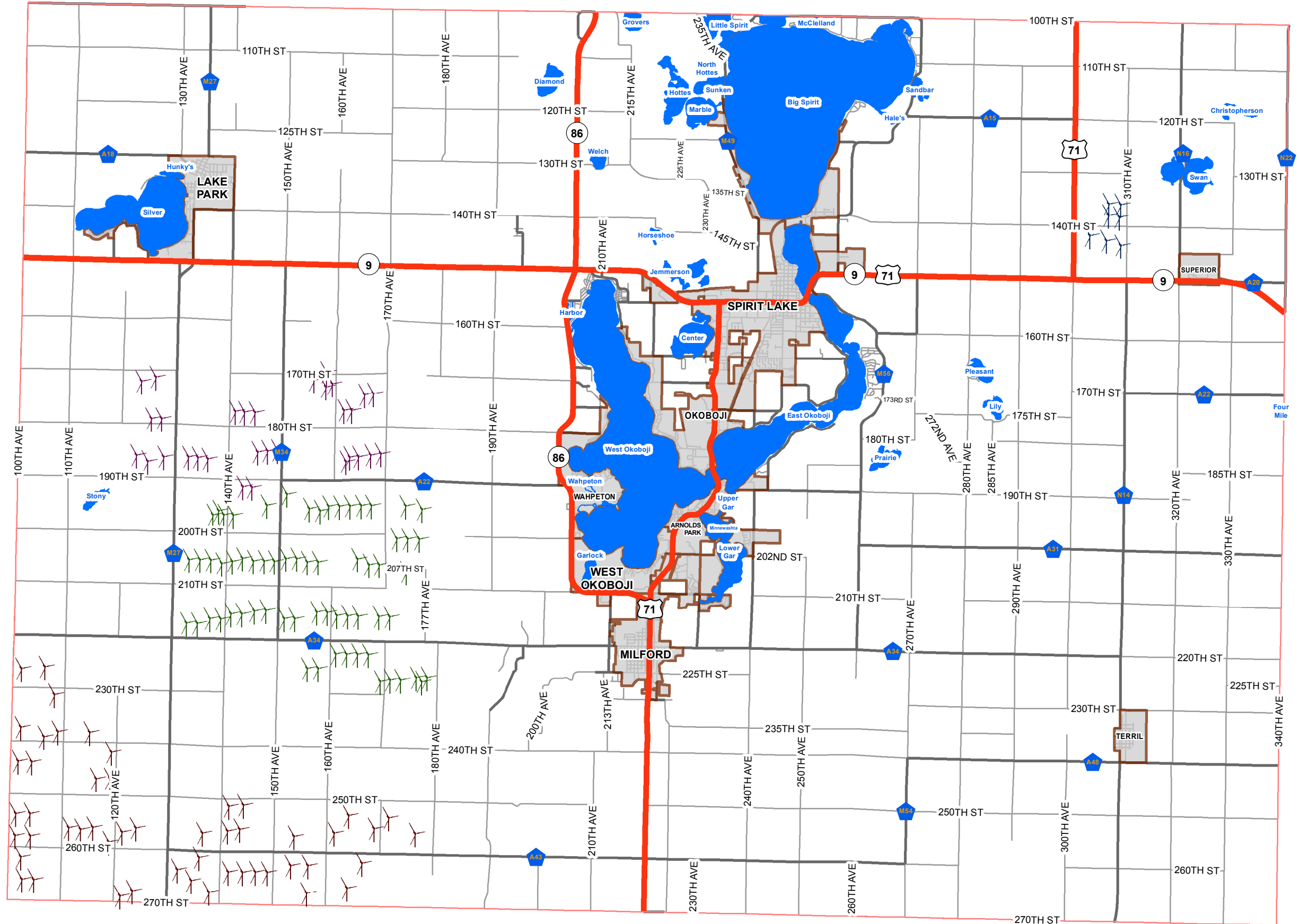
**Wind Farm**

-  Flying Cloud
-  Iowa Lakes Electric Cooperative
-  Lost Lakes
-  Upland Prairie

1 in = 2 miles



Dickinson County GIS does not guarantee this map to be free from errors or inaccuracies and disclaims any responsibility or liability for the interpretations of this map or decisions based thereon.



**\*\*\* UPLAND PRAIRIE TURBINES ARE MAPPED AS PLANNED\*\*\***